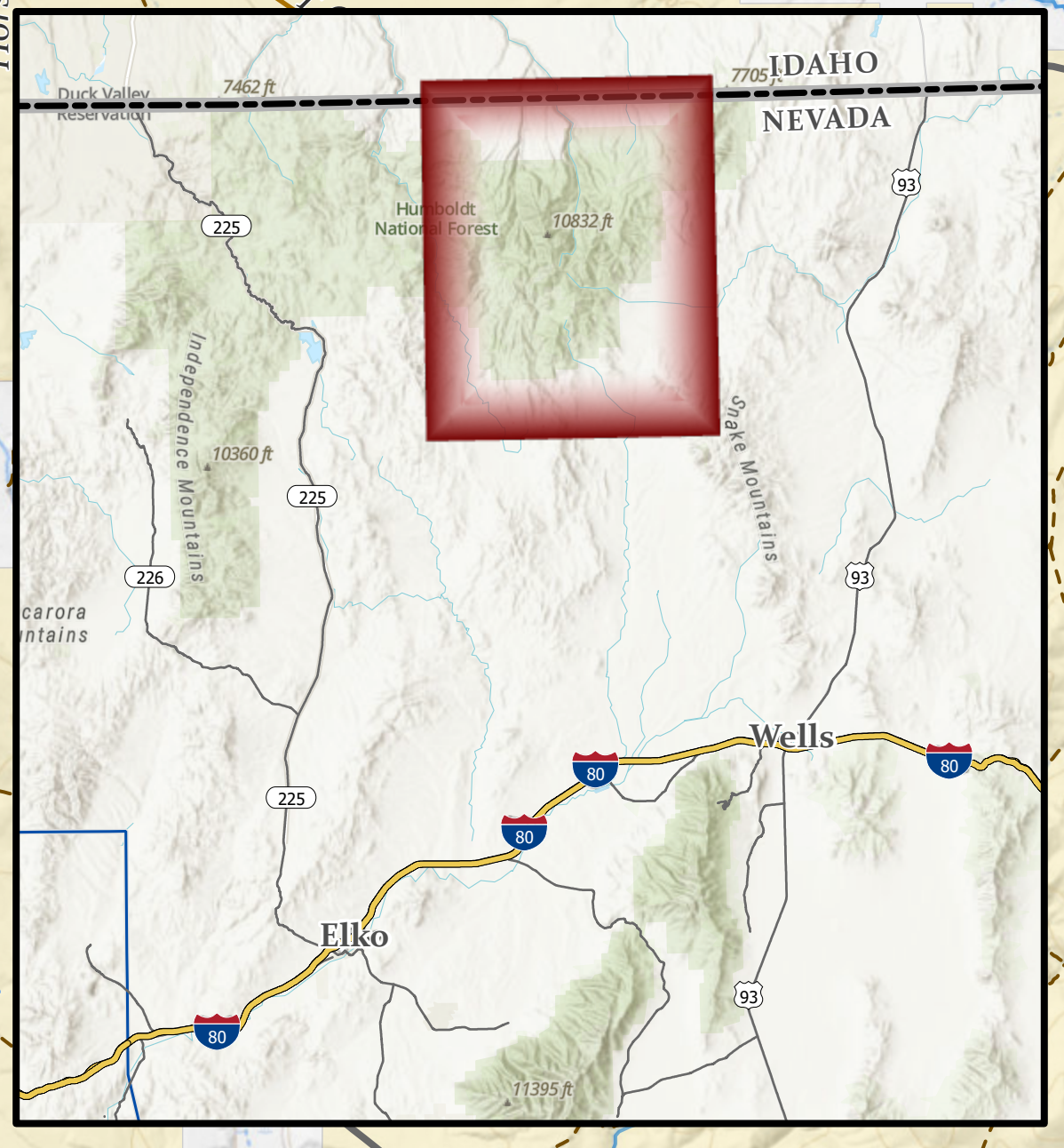


# JARBIDGE WILDERNESS AREA

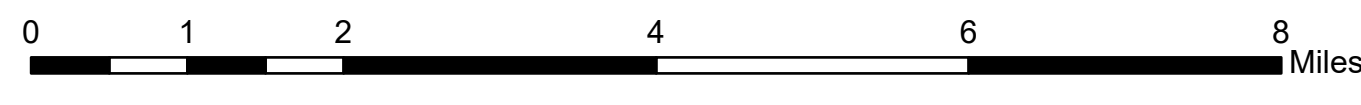

No motorized vehicles are allowed within USFS Wilderness Areas. This includes, but is not limited to: UTVs, ATVs, motorcycles, cars, trucks, snowmobiles, and other vehicles.



USGS National Map 3D Elevation Program (NED), Airphoto, USGS, NGA, NASA, CGIAR, NCEAS, NLS, OS, NMA, Geostasy, GSA, and the GIS User Community. Sources: Esri, Airbus DS, USGS, NGA, NASA, CIA, R, N, Robinson, NCEAS, NLS, OS, NMA, Geostasy, GSA, and the GIS User Community. USGS The National Map, National Boundaries Dataset, 3DEP Elevation Program, Geographic Names Information System, National Hydrography Dataset, National Land Cover Database, National Structures Dataset, and National Transportation Dataset; USGS Global Ecosystems; U.S. Census Bureau TIGER/Line data; USFS Road Data; National Earth Data; U.S. Department of State Humanitarian Information Unit; and NOAA National Centers for Environmental Information, U.S. Coastal Relief Model. Data refreshed June 2012. Sources: Esri, HERE, Garmin, FAO, NOAA, USGS, © OpenStreetMap contributors, and the GIS User Community

### Legend

- County Roadways
- Motorized Routes (Open for OHV, 4x4 recommended)
- Other Unimproved Roads and Trails
- Non-Motorized Trails
- ▭ Wilderness Areas
- ▭ Bureau of Land Management
- ▭ Forest Service
- ▭ Private
- ⊙ Campground
- ⊙ Gate
- ⊙ Kiosk
- ⊙ Scenic View
- ⊙ Unimproved Campsite



## Motorized and Non-Motorized Trails Jarbidge Wilderness Area Northern Elko County, Nevada



The Nevada Off-Highway Vehicle maps are intended as a navigation tool for Trail Users as they plan their journey. The Department makes no warranties; either expressed or implied, and assumes no responsibility for the accuracy of the data presented on the maps. The Trail user assumes the entire responsibility and risk as to the use of any or all information presented on the map.

The Humboldt-Toiyabe National Forest and Bureau of Land Management may have not completed Travel and Transportation planning for portions of this area. The undesignated roads and trails shown on this map are informational only and are subject to change. This map implies no right of access across any private lands displayed on this map. Please follow Responsible Recreation guidelines and stay on existing roads and trails.