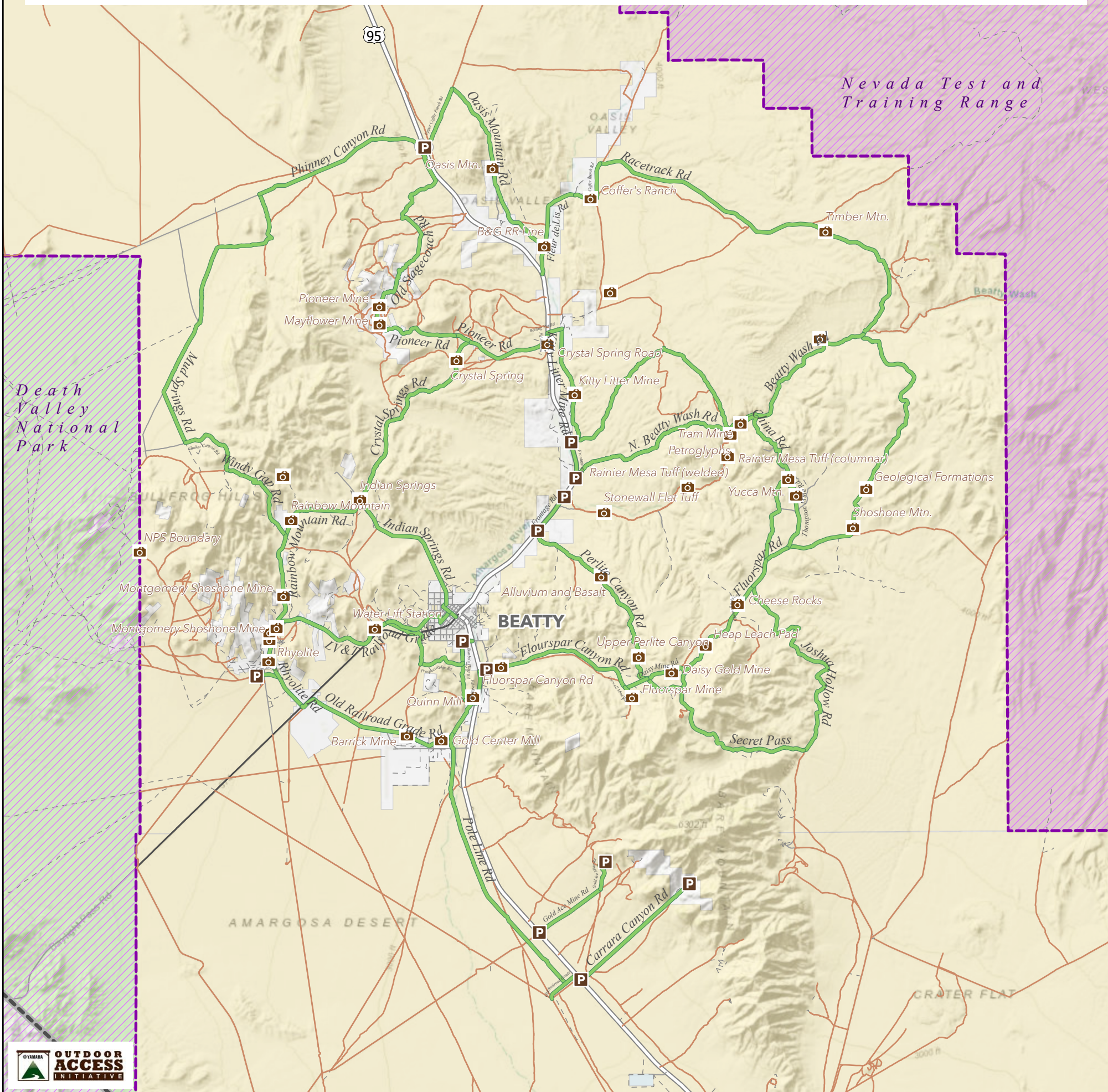




# BEATTY AREA OHV TRAILS

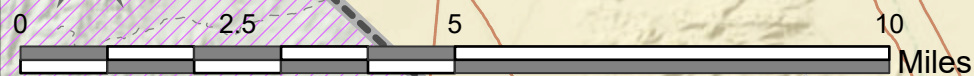

## NYE CO., NV



### LEGEND

- Suggested Routes
- Open to Motorized Use; High-clearance vehicles recommended.
- Other Unimproved Roads
- Campground
- Parking lot or staging area
- Trailhead (kiosks, signage at start of trail)
- Fence crossing
- View or Point of Interest
- OHV Use Prohibited
- Bureau of Land Management
- Department of Defense
- National Park Service
- Nevada State
- Private

The Bureau of Land Management has not completed Travel and Transportation planning for this area. The undesignated roads and trails shown on this map are informational only and are subject to change. This map implies no right of access across any private lands displayed on this map. Please follow Responsible Recreation guidelines and stay on existing roads and trails.



**Amargosa Big Dune BLM Recreation Area**

Big Dune West Side Trailhead  
Dispersed Camp

Sources: Esri, HERE, Garmin, Intermap, increment P Corp., GEBCO, USGS, FAO, NPS, NRCAN, GeoBase, IGN, Kadaster NL, Ordnance Survey, Esri Japan, METI, Esri China (Hong Kong), (c) OpenStreetMap contributors, and the GIS User Community, Airbus, USGS, NGA, NASA, CGIAR, NCEAS, NLS, OS, NMA, Geodatastyrelsen, GSA, GSI and the GIS User Community