

NEVADA OHV RECREATION TECHNICIAN PROJECT UPDATE

September 7, 2021

Kaden Barmore – Recreation Technician Crew Lead

Joe Steele – Recreation Technician

CONTENTS

Position purpose

Projects completed

Events

Proposed projects

Future Initiatives

POSITION PURPOSE

EASTERN SIERRA SITES

23 Sites

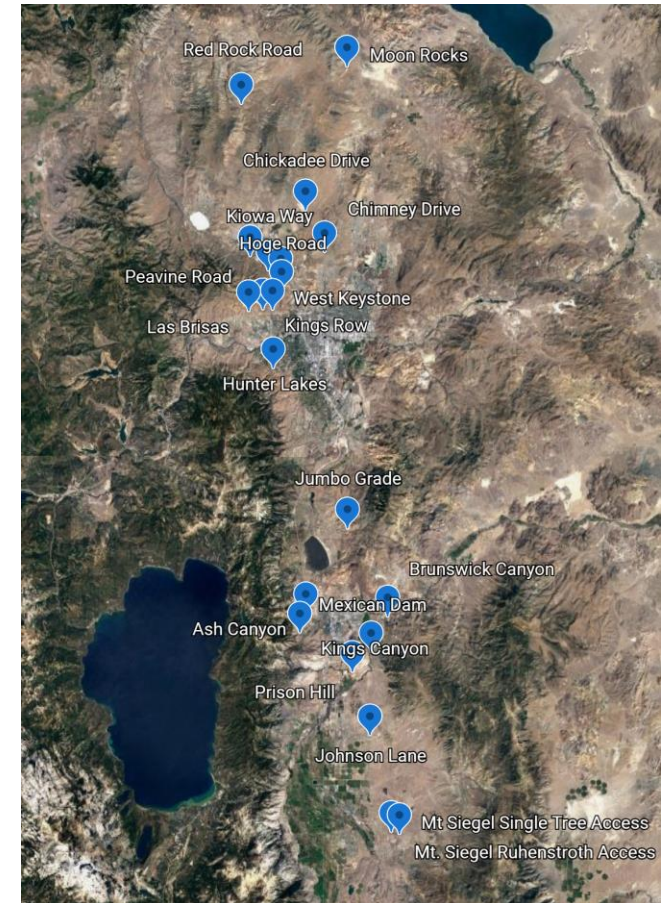
Mt. Siegel to Moon Rocks

Land Managers

United States Forest Service

Bureau of Land Management

Carson City Open Space



WEEKLY DUTIES

- Community outreach and public interface
- Visitor use surveys
- Day to day maintenance
- Dumpsite recording or removal
- Garbage collecting





VISITOR USE SURVEY

- Covers
 - Time and location
 - Vehicle number and type
 - People
 - OHV registration stickers
 - Garbage collected
 - Illegal dumpsites
 - Kiosks and signage
 - Projects completed
 - Proposed projects
 - Photos

A photograph of four firefighters in dark blue uniforms and white hard hats standing behind the bed of a white pickup truck in a desert environment. The truck's bed is filled with various items, including black plastic bags, a red mesh bag, and boxes of Husky Contractor Clean-Up Bags. The license plate of the truck is 61591L1. A semi-transparent white box with a black border is overlaid on the center of the image, containing the text "COLLABORATIONS AND PROFESSIONAL DEVELOPMENT".

COLLABORATIONS AND PROFESSIONAL DEVELOPMENT

PROJECTS COMPLETED

TMCC EMT CLEANUP OF RALEIGH HEIGHTS AND LAS BRISAS STAGING AREAS

- TMCC EMT Cleanup of Raleigh Heights and Las Brisas Staging areas
 - Hosted by The Biggest Little Trails Stewardship
 - Large garbage and furniture removal
 - 9 truck beds from Raleigh Heights
 - Full truck bed of micro trash out of Las Brisas





EMT CLEANUP

EMT CLEAN UP



PEAVINE KIOSK INSTALLATION

- Partnered with The Biggest Little Trail Stewardship and The United States Forest Service
- Installing Kiosks at seven OHV Staging areas
 - Las Brisas (Completed)
 - Kings Row staging area (Completed)
 - West Keystone
 - Hoge Road
 - Raleigh Heights
 - Kiowa Way (Completed)
 - Peavine Road



PEAVINE KIOSKS



ADMINISTRATIVE TASKS



ACQUIRED QUOTES FOR STATE OHV
MAINTENANCE



ACQUIRED QUOTES FOR 7X16
ENCLOSED TRAILER FOR HOUSING
STATE OHV AND EQUIPMENT



ADJUSTED OHV GRANT
APPLICATION TO STREAMLINE
PROCESS




PRISON HILL PROJECT

- Working with Carson City Open Space
- Set up jack-rail fencing around beginner area
- Trail creation in beginner area
- Sign placement
- Illegal trail closures
- Boundary sign installation
- Vertical mulching



PRISON HILL PROJECT

SIGNAGE FOR TREAD LIGHTLY!



**HELP PROTECT THIS AREA:
TREAD LIGHTLY!**

MINIMIZE YOUR IMPACT
BY FOLLOWING THESE TIPS:

- GO OVER OBSTACLES NOT AROUND TO AVOID WIDENING THE TRAIL.
- CUTTING SWITCHBACKS AFFECTS THE INTEGRITY OF THE TRAIL AND CAUSES EROSION. PLEASE STAY ON THE TRAIL.
- PACK IT IN, PACK IT OUT
- LEAVE GATES AS YOU FIND THEM
- RESPECT CULTURAL AND HISTORICAL SITES

FIND TIPS, MAPS AND MORE
AT TREADLIGHTLY.ORG

Nevada Off-Highway
Vehicles Program

Northern Nevada

Thank you to the following partners for
making this possible:

**tread
lightly!**

**RIGHT
RIDER**
ACCESS FUND

Check trailer chains.

**NEVADA
FIRE INFO**
nevadafireinfo.org

**ONE LESS
SPARK**
ONE LESS WILDFIRE



Drown Your Fire.

**NEVADA
FIRE INFO**
nevadafireinfo.org

**ONE LESS
SPARK**
ONE LESS WILDFIRE



Emergency
Carson City
(775) 887-
Douglas Co
(775) 782-
Lyon County
(775) 463-
Know Before
Respect Private
all access times
displayed on
Motorized V
Reduce spe
Use existi
Off-Highway
required as
failing to re
www.fvof
Firearms are
is prohibited
trailheads. F
and targets
Safety zone
Min. 15
Min. 50
Camping is
days at once
at least 25
dump grey
Campfires
restrictions
listed below
Water for c
all water an
conditions
Trash cans
Livestock a
any time, a
when ridin
For More I
Bureau of L
Carson City
9605 Mont
Carson City
(775) 884-4

WEEKLY ROUNDS

- 112 surveys completed
- 2 scheduled reports
- 9 small projects completed
- 32 dumpsites recorded
- 65 Projects proposed
- Public outreach





ADDITIONAL PROJECTS

- Expanded OHV photo library for multimedia resources
- Provided site utilities to the mapping collaborative
- Professional improvement

EVENTS

RENO AREA DIRT RIDERS REGISTRATION DRIVE

- Partnered with Michaels Reno Powersport and MotoMedX
- Over 50 vehicles registered

RENO AREA DIRT RIDERS





PINE GROVE EVENT

- Creating defensible space to prevent fire loss of historic site
- Organizations involved
 - Pine Nut Mountain Trails Association
 - Nevada OHV
 - United States Forest Service
 - Tread Lightly!



PINE GROVE EVENT



DAYTON GROUP RIDE

- Ride with Dayton Chamber of Commerce, Nevada OHV, Nevada Off Road Association, and the Mapping Colabrative
- Discussion of grant ideas for the Dayton area



DAYTON GROUP RIDE

VEGAS TO RENO





VEGAS TO RENO

PROPOSED PROJECTS

KIOSK INSTALLATION

- Working with Biggest Little Trail Stewardship
- Continuing tomorrow
- Locations remaining
 - Kings Row Trailhead
 - West Keystone
 - Hoge Road
 - Raleigh Heights
 - Peavine Road



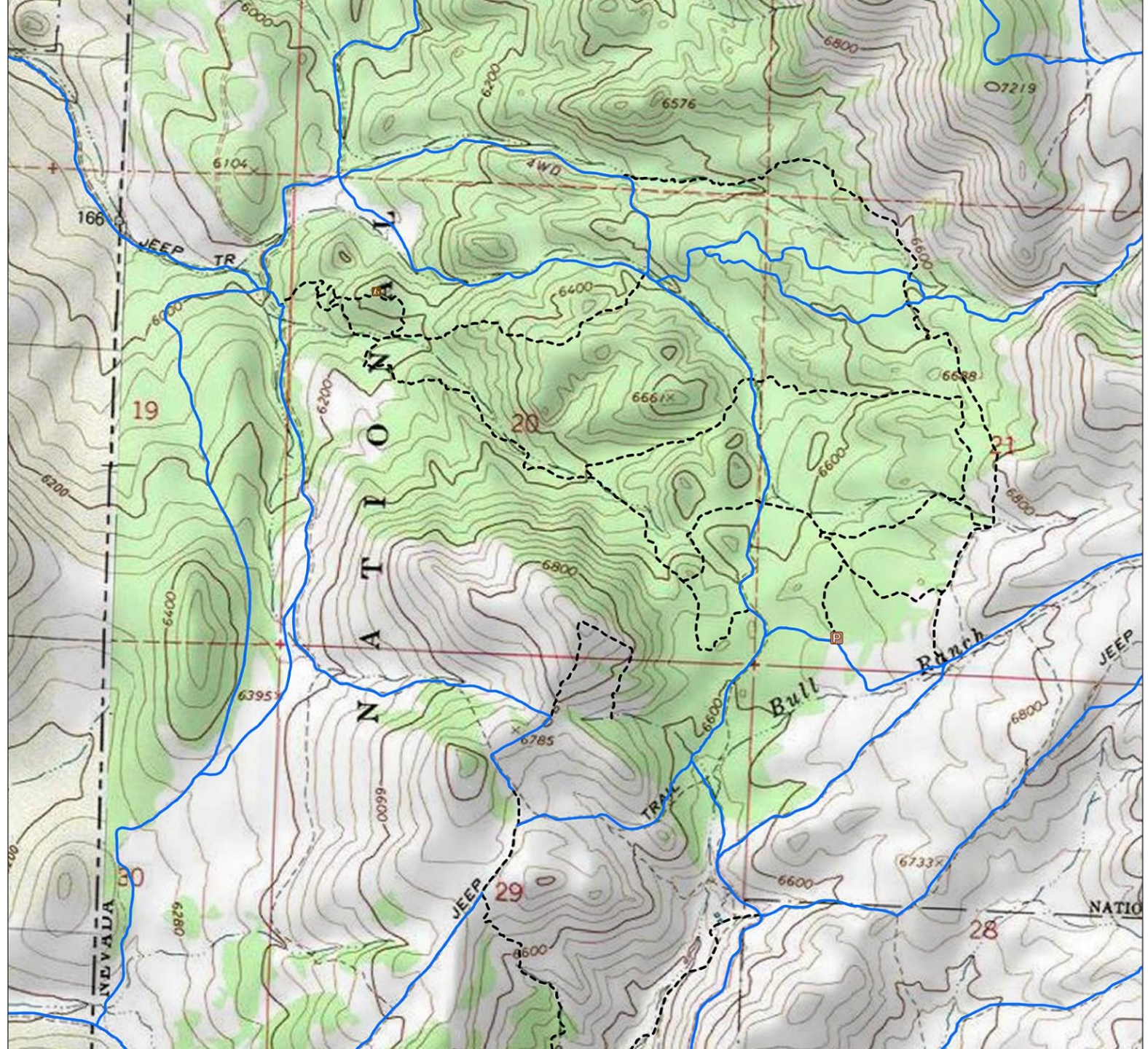
KIOSK PAINTING

- Beginning this month
- Purchasing supplies
- Multiple sites need painting



MAPPING THE MAZE

- Working with the mapping collaborative
- Beginning this week
- Hiking singletrack and correcting established routes



CONTINUED SITE MAINTENANCE

- Waiting of resources
- Continued clean up
- Maintenance and management



NEVADA OHV SUMMIT / GROUP RIDE

- Partnered with Nevada Outdoor School
- Planning on Winnemucca
- Looking for dates, trail suggestions, partners
- Considering group ride due to COVID-19 concerns



Nevada Department of
**CONSERVATION &
NATURAL RESOURCES**

**MEET THE
COMMISSION
CHECK OUT LOCAL
PROJECTS
RIDE THE TRAILS**

Ride Smart. Respect Trails
OFF ROAD
NEVADA
OffRoadNevada.org

**Nevada OHV Summit Group Ride
Winnemucca, NV
October 21 - October 23**

FUTURE INITIATIVES